

# DORAL EMERGENCY PLAN FOR STORMS – 2022

## DORAL EMERGENCY PLAN

### INDEX

2022

Clarification Items .....	Page 1
Emergency Phone Numbers, Evacuation Items, Return Items, Shelter Items.....	Page 2
When and what to prepare.....	Page 3
Medication Information, Shelter Location Information.....	Page 4
Local Hotel/resorts for evacuation accomodations.....	Page 5
Pinellas County Evacuation Routes/Shelter Options – NORTH.....	Page 6
Pinellas County Evacuation Routes/Shelter Options – MID.....	Page 7
Pinellas County Evacuation Routes/Shelter Options – SOUTH.....	Page 8

The attached plan has been updated to include current information about the Park’s plan and recommendations for our residents if we are faced with an evacuation and the possibility of storm damage. You are encouraged to review this plan and use it to prepare your property and yourself prior to the need to evacuate.

Some items have not been updated by the County but appear to have not changed.

## DORAL EMERGENCY PLAN FOR STORMS – 2022

The following major points are highlighted on this page as a matter of clarification:

1. IF ORDERED BY THE COUNTY; **EVERYONE MUST EVACUATE.**
2. If an evacuation is ordered; the Club House and the Cottage (Annex) are **NOT HURRICANE RATED** and **should NOT be used.**
3. Pages 4 & 5 in this document contain Hotel and public shelter information.
4. Page 4 & 5 in this document contains information on Special Needs Shelters and Pet Shelters
5. ALL removable items outside your home **MUST** be put inside your shed or your home before evacuating.
6. HELP YOUR FRIENDS AND NEIGHBORS IN DORAL, If you know of someone in Doral who is not able to move items to put them inside or put awnings down or needs other assistance to get ready for evacuation, please offer your assistance if you are able. If additional help is required contact the office.
7. If YOU need assistance getting ready for evacuation contact the office now. PLEASE; do not wait until an evacuation is ordered.
8. You should always close your main water valve prior to leaving for an evacuation, end of season or vacation. Also remember to turn off the power to the hot water heater.
9. Residents who stay in the park (against recommendation/order) should be aware that the MAIN WATER VALVE for the park will be shut off during an evacuation.
10. Tell friends, relatives where you will be going in the event of an evacuation. Submit the forms provided in this packet or at the office to let the park know where you will be.
11. There is a **FREE APP** for iPhone and Android smartphones called **“Ready Pinellas”** to provide up-to-date information and checklists direct from Pinellas County.
12. A Category 3 hurricane will displace about 400,000 people from the area. There are only 50,000 shelter spaces in the area. PLAN EARLY!

## DORAL EMERGENCY PLAN FOR STORMS – 2022

### Emergency Phone Numbers

Doral Business Office	727-784-2179
Doral Cottage	727-787-2679
Pinellas County Sheriff	727-582-6200
Pinellas County Emergency Operations Info Center	727-464-3800
Emergency Operations Center (during Emergency)	727-464-4433
DUKE Energy	800-228-8485
Dunedin Fire Dept.	727-298-3102
Clearwater Fire Dept.	727-562-4334
American Red Cross	727-446-2358
Florida State Emerg. Info	800-342-3557
FEMA	800-621-3362
‘Gouging’ Hot Line	866-966-7226

### Checklist for Preparing Evacuation Kit

- Money (Small Bills & Quarters)
- Credit Cards
- Bank Records
- Insurance Information (Policies & Contacts)
  - Copies of Important Records
- List of Important Contacts
- Personal Hygiene Items
- Medications & Prescriptions
- Non-perishable foods
- Water and/or Juices
- Change of clothes (include sweater)
- Rain Gear
- Portable radio with Extra Batteries
- Fully-charged Cell Phone with charger
- Flashlights with Extra Batteries

### Items to have on hand when you return home after the storm

- Water (1 gal per day per person)
- Canned or bottled juices
- Non-perishable foods
- Barbeque grill with charcoal or propane cylinder
- Paper plates and cups with plastic utensils
- Trash Bags
- MANUAL can Opener
- Portable radio with Extra Batteries
- Fully-charged Cell Phone with charger
- Flashlights with Extra Batteries
- Bleach (for Mold) and other cleaning supplies
- Hand Sanitizer and/or pre-moistened towelettes
- Work gloves
- Coolers for Ice and Food
- Extra Medication
- Tarps
- Insect Spray

### **ADDITIONAL if GOING to a PUBLIC SHELTER**

Folding Chair	First Aid Kit
Sleeping bag	Snacks
Pillows	Soap, Towels
Blankets	Toilet Paper
Bag for keys, glasses, etc.	Change of clothes
Medications & Prescriptions	

**LABEL ALL ITEMS**

# DORAL EMERGENCY PLAN FOR STORMS – 2020

## When and What to Prepare?

### **Early in Hurricane Season:**

Supply of Water (1 gal per day, per person), Non-perishable food items, Trash Bags, Bleach (for Mold) and other cleaning supplies, Paper plates and cups with plastic utensils, MANUAL can opener, two Coolers; one for Ice and one for Food, Portable radio with Extra Batteries, Flashlights with Extra Batteries, list of important contacts, important documents and records in waterproof container, copies of all insurance policies, health insurance cards, credit cards and bank account information, photos of your home (inside and out).

### **When the Storm Season gets Active:**

Money (small bills and coins), prescription drugs (at least 2 weeks supply), keep your car gas tank near full, reduce your stock of perishable food items, make extra ice cubes and store in bags in freezer, Keep some bottled water in freezer, make back-up disks of important computer files, assemble your evacuation kit (use checklist on page ), stow outside items that could blow away, plan where to store valuables, photos, etc., keep golf cart batteries charged

### **When Getting Ready to Evacuate:**

Review your evacuation kit for last minute additions, watch for evacuation announcement on TV, watch Doral's community TV station for up to date news, contact relatives/friends with your evacuation location, fill up tub, sinks and other containers with water, turn off power to your air conditioner and water heater, turn off water to your home, secure photos and breakable items in dishwasher, oven or dryer, place tarp over computer equipment, act fast (shelters fill up fast), carpool to shelter, drop evacuation slip into mail box at either entrance.

### **MEDICATION INFORMATION:**

One of the most important things to include in your emergency kit is your prescription medications. But, what happens when an emergency is declared and your insurance company claims it is too early for you to get a refill? In 2006, the Legislature passed the Emergency Prescription Refill bill (FS 252.358 and 462.0275). This law requires all insurers and managed-care organizations to suspend refill-too-soon restrictions when a patient seeks a refill in a county:

- Currently under a hurricane warning issue by the National Weather Service; or
- Declared to be in a state of emergency in a executive order issued by the Governor; or
- Has activated its Emergency Operations Center and its emergency management plan

This law also allows patients outside of these areas to get an emergency 72-hour refill if the pharmacist is unable to readily obtain refill authorization from the doctor. Please talk with your doctor and pharmacist now about how this law can affect your prescriptions. Make sure you are ready this hurricane season.

# DORAL EMERGENCY PLAN FOR STORMS – 2020

## ATTENTION: PET OWNERS

There are a limited number of evacuation shelters in Pinellas County that accept pets. You **MUST** apply early in the hurricane season to reserve a spot for yourself and your pet(s). See the Doral business office for an application.

**Put together a special pet evacuation kit that includes evidence of vaccinations, food, identification, medications, bowls, blankets, and favorite toys and a Carrier or Crate.**

## NEED ASSISTANCE IN EVACUATION?

Residents of all ages with special needs, those without transportation and the elderly, require extra attention and preparation in order to stay protected in weather emergencies. If you need assistance, contact the Doral business office for a Pinellas County Shelter/Special Needs Registration Form. Don't wait until we have evacuation orders.

## Nearest Hurricane Shelters

Anyone requiring driving directions to any of the following shelters or hotels/resorts, please check with the Doral Village business office.

## CHECK SHELTER INFORMATION AS EARLY AS POSSIBLE

### General Shelters

Dunedin Community Center (#7 on map)  
1920 Pinehurst Road, Dunedin  
4.5 miles from Doral Village

Palm Harbor Middle School (#6 on map)  
1800 Tampa Road, Palm Harbor  
4.4 miles from Doral Village

Dunedin Elementary School (#9 on map)  
900 Union Street, Dunedin  
5.2 miles from Doral Village

Palm Harbor University High School (#5 on map)  
1900 Omaha Street, Palm Harbor  
6.2 miles from Doral Village

Carwise Middle School (#4 on map)  
3301 Bentley Drive, Palm Harbor  
6.6 miles from Doral Village

## SHELTER INFORMATION CONTAINED HERE MAY HAVE CHANGED DUE TO COVID BASED PRECAUTIONS

### Special Needs Shelters

Dunedin Highland Middle School (#8 on map)  
70 Patricia Avenue, Dunedin  
4.9 miles from Doral Village

Oak Grove Middle School (#16 on map)  
1370 S. Belcher Road, Clearwater  
6.1 miles from Doral Village

John Hopkins Middle School (#28 on map)  
701 16<sup>th</sup> Street So., St. Petersburg  
19.3 miles from Doral Village

### Pet Friendly Shelter

Dunedin Highland Middle School (#8 on map)  
70 Patricia Avenue, Dunedin  
4.9 miles from Doral Village

# DORAL EMERGENCY PLAN FOR STORMS – 2020

## Some Local Hotel/Resorts for Possible Evacuation Accommodations

### NORTH of DORAL VILLAGE

#### 1. Hampton Inn

392184 US HWY 19

(North of Klosterman/west of Hwy 19)

Tarpon Springs

PH: 727-945-7755

Room Rates range from \$109 to \$130 per night

Continental breakfast is included

#### 2. Quality Inn

38724 US HWY 19

(North of Klosterman/west of Hwy 19)

Tarpon Springs

PH: 727-934-5781

Room Rates range from \$89 to \$119 per night

Continental breakfast is included

#### 3. Innisbrook Resort

Innisbrook Drive

(On Belcher, north of Alderman)

PH: 727-942-2000 ext. 1210

Room Rates range from \$109 per night, up to

\$200 per night for suites sleeping up to 4

Breakfast NOT included, Restaurants on grounds

### SOUTH of DORAL VILLAGE

#### 1. Hampton Inn

21030 US HWY 19 N

(US HWY 19 and Drew on frontage road north  
of Gulf to Bay)

PH: 727-797-8173

Room Rates range from \$109 to \$139 per night

Continental breakfast is included

#### 2. La Quinta Inn and Suites

(US HWY 19 and Drew on frontage road north  
of Gulf to Bay)

PH: 727-799-1565

Room Rates range from \$109 to \$129 per night

Continental breakfast is included

#### 3. Magnuson Hotel

(US HWY 19 and Drew on frontage road north  
of Gulf to Bay)

PH: 727-451-8900

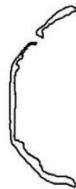
Room Rates range from \$69 to \$139 per night

Continental breakfast is included

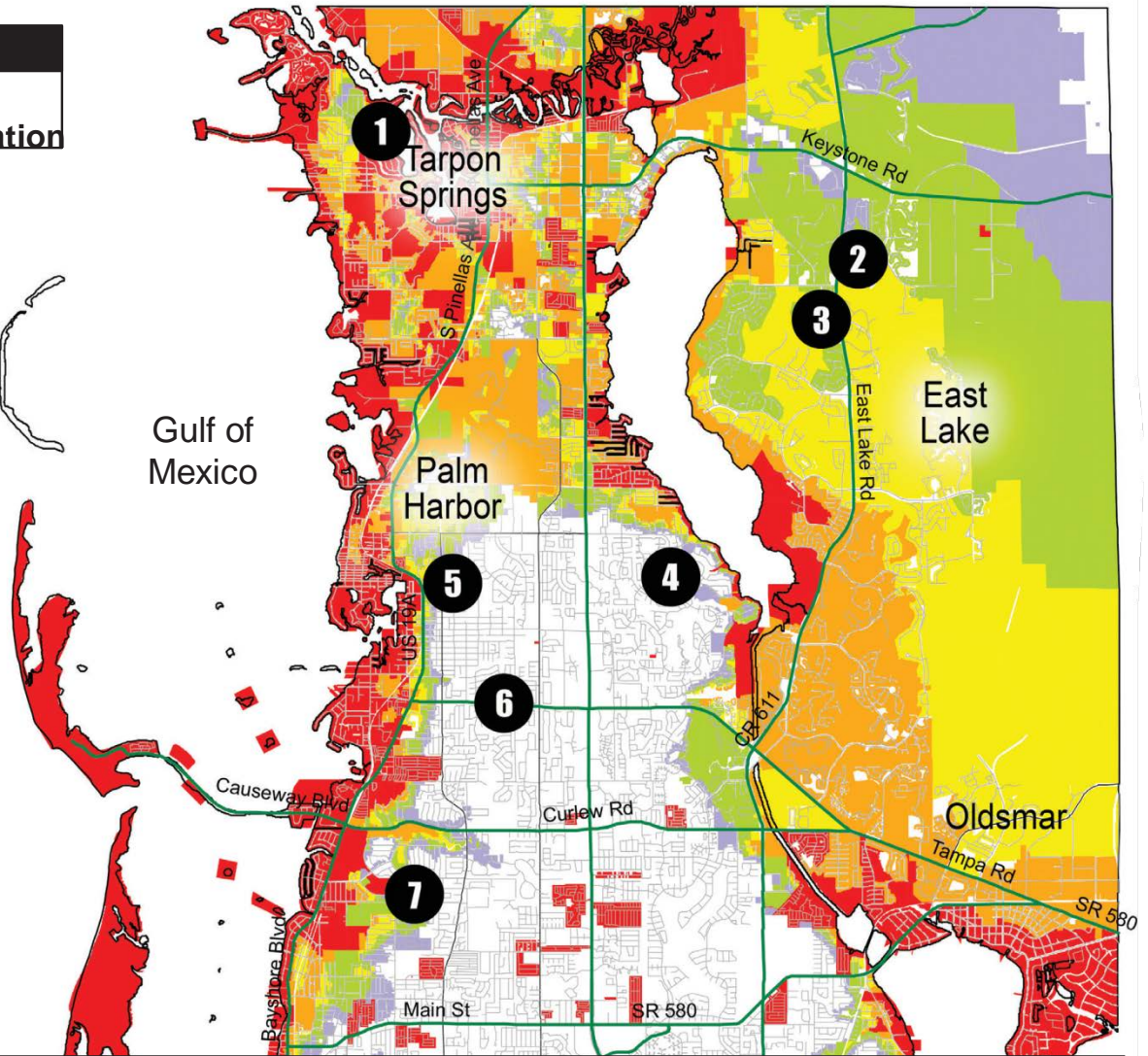
**NOTE:** This listing is provided for informational purposes only to aid in identifying places of accommodation that could be used during an evacuation.

**NO** other representation regarding the fitness of the buildings listed is given or intended. Before the active season begins, you are urged to visit one or more of the hotels/resorts listed above to talk to them about such reservation arrangements. Some hotels will take pets if prior arrangements are made.

# NORTH PINELLAS COUNTY EVACUATION ROUTES & SHELTER OPTIONS



Gulf of Mexico



## EVACUATION GUIDELINES

(mobile homes MUST always evacuate)

Potential Surge Heights (in feet)

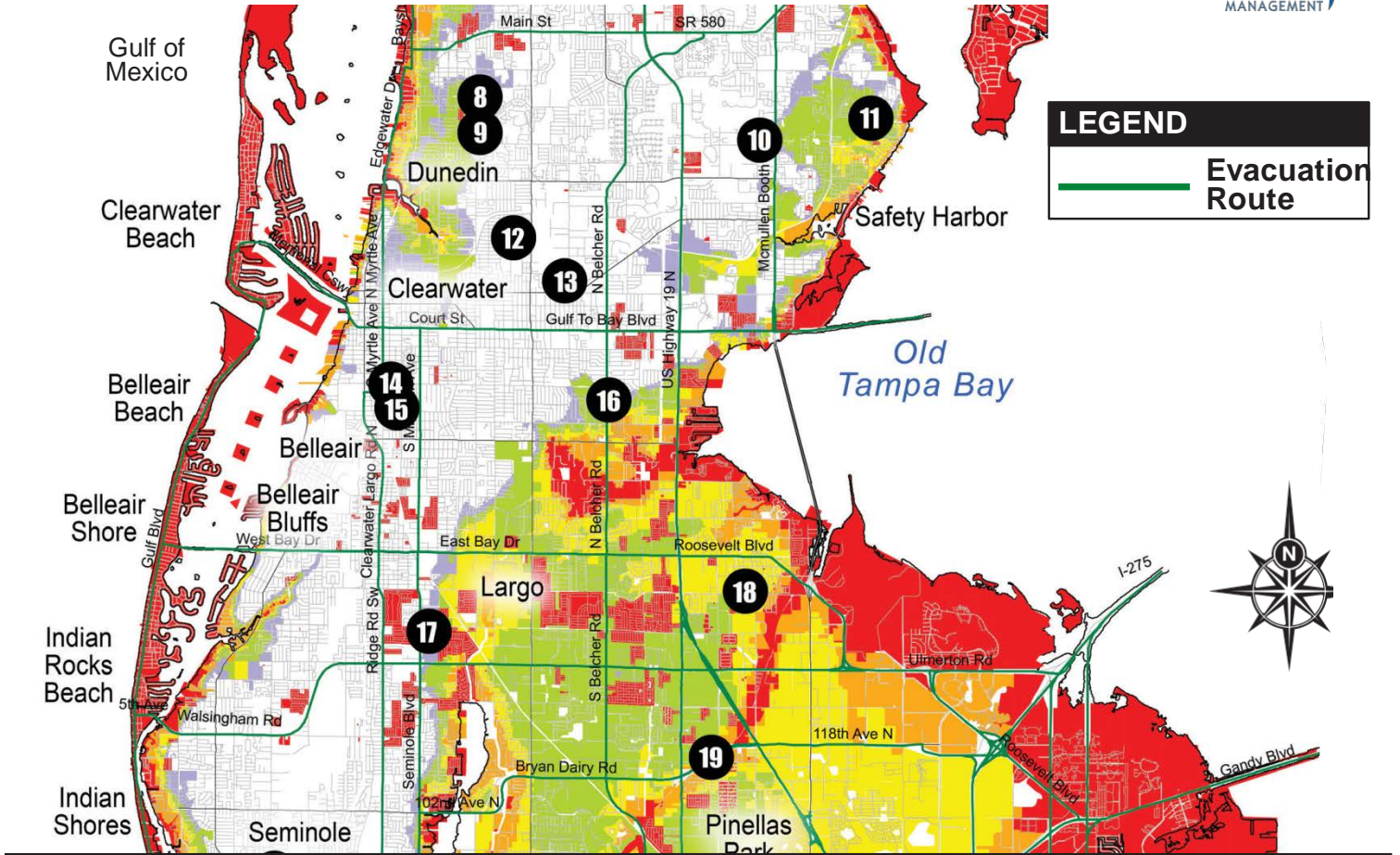
EVACUATION ZONES

<b>E</b>	Up to 35'	Evacuate red, orange, yellow, green and purple areas and all mobile homes
<b>D</b>	Up to 28'	Evacuate red, orange, yellow and green areas and all mobile homes
<b>C</b>	Up to 20'	Evacuate red, orange and yellow areas and all mobile homes
<b>B</b>	Up to 15'	Evacuate red and orange areas and all mobile homes
<b>A</b>	Up to 11'	Evacuate red areas and all mobile homes

Areas shown in white are non-evacuation zones. Surge height will vary depending on ground elevation.

- 1 Tarpon Springs Middle School**  
501 N. Florida Ave. • Tarpon Springs
- 2 Brooker Creek Elementary School**  
3130 Forelock Road • Tarpon Springs
- 3 East Lake High School**  
1300 Silver Eagle Drive • Tarpon Springs
- 4 Carwise Middle School**  
3301 Bentley Drive • Palm Harbor
- 5 Palm Harbor University High School**  
1900 Omaha St. • Palm Harbor
- 6 Palm Harbor Middle School**  
1800 Tampa Road • Palm Harbor
- 7 Dunedin Community Center**  
1920 Pinehurst Road • Dunedin

General Shelters



### EVACUATION GUIDELINES

(mobile homes MUST always evacuate)

Potential Surge Heights (in feet)

<b>EVACUATION ZONES</b>	<b>E</b>	Up to 35'	Evacuate red, orange, yellow, green and purple areas and all mobile homes
	<b>D</b>	Up to 28'	Evacuate red, orange, yellow and green areas and all mobile homes
	<b>C</b>	Up to 20'	Evacuate red, orange and yellow areas and all mobile homes
	<b>B</b>	Up to 15'	Evacuate red and orange areas and all mobile homes
	<b>A</b>	Up to 11'	Evacuate red areas and all mobile homes

Areas shown in white are non-evacuation zones. Surge height will vary depending on ground elevation.

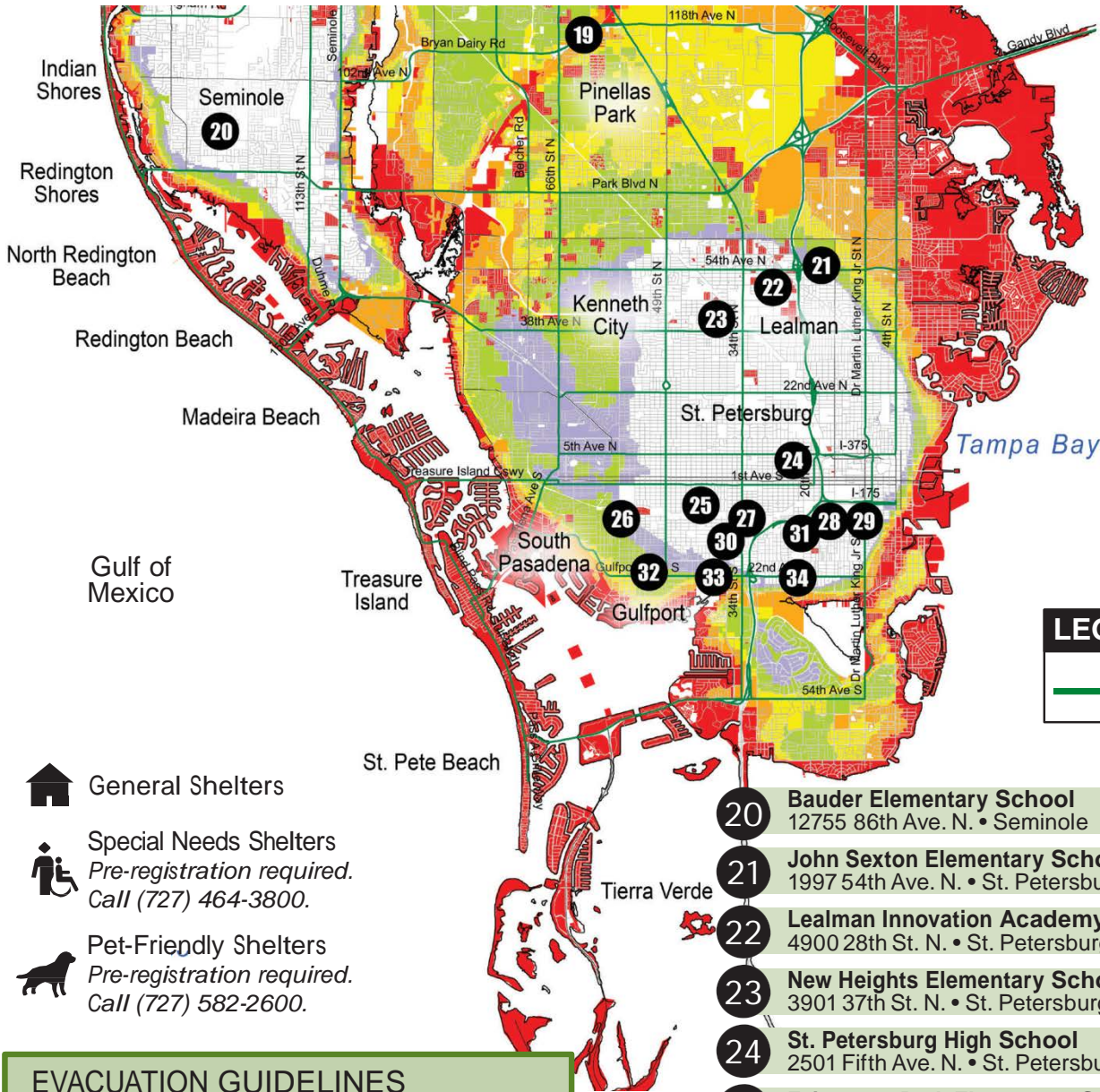
- 8** **Dunedin Highland Middle School**  
70 Patricia Ave. • Dunedin
- 9** **Dunedin Elementary School**  
900 Union St. • Dunedin
- 10** **McMullen-Booth Elementary School**  
3025 Union St. • Clearwater
- 11** **Safety Harbor Middle School**  
901 First Ave. N. • Safety Harbor
- 12** **Clearwater Fundamental Middle School**  
1660 Palmetto St. • Clearwater
- 13** **Skycrest Elementary School**  
10 N. Corona Ave. • Clearwater
- 14** **Belleair Elementary School**  
1156 Lakeview Road • Clearwater
- 15** **Ross Norton Recreation Center**  
1426 S. MLK Jr. Ave. • Clearwater
- 16** **Oak Grove Middle School**  
1370 S. Belcher Road • Clearwater
- 17** **Largo High School**  
410 Missouri Ave. N. • Largo
- 18** **High Point Elementary School**  
5921 150th Ave. N. • Clearwater
- 19** **Pinellas Park High School**  
6305 118th Ave. N. • Pinellas Park

- General Shelters**
- Special Needs Shelters**  
*Pre-registration required. Call (727) 464-3800.*
- Pet-Friendly Shelters**  
*Pre-registration required. Call (727) 582-2600.*

Pinellas County complies with the Americans with Disabilities Act. To obtain accessible formats of this document, please call (727) 464-4062 (V/TDD). Produced in cooperation with Pinellas County Marketing & Communications Department. 07/17



# SOUTH PINELLAS COUNTY EVACUATION ROUTES & SHELTER OPTIONS



**LEGEND**

Evacuation Route

- General Shelters
- Special Needs Shelters  
*Pre-registration required.  
Call (727) 464-3800.*
- Pet-Friendly Shelters  
*Pre-registration required.  
Call (727) 582-2600.*

**EVACUATION GUIDELINES**  
(mobile homes MUST always evacuate)

Potential Surge Heights (in feet)

<b>EVACUATION ZONES</b>	<b>E</b>	Up to 35'	Evacuate red, orange, yellow, green and purple areas and all mobile homes
	<b>D</b>	Up to 28'	Evacuate red, orange, yellow and green areas and all mobile homes
	<b>C</b>	Up to 20'	Evacuate red, orange and yellow areas and all mobile homes
	<b>B</b>	Up to 15'	Evacuate red and orange areas and all mobile homes
	<b>A</b>	Up to 11'	Evacuate red areas and all mobile homes

Areas shown in white are non-evacuation zones.  
Surge height will vary depending on ground elevation.

- |           |   |  |
|-----------|---|--|
| <b>20</b> | <b>Bauder Elementary School</b><br>12755 86th Ave. N. • Seminole                  |  |
| <b>21</b> | <b>John Sexton Elementary School</b><br>1997 54th Ave. N. • St. Petersburg        |  |
| <b>22</b> | <b>Lealman Innovation Academy</b><br>4900 28th St. N. • St. Petersburg            |  |
| <b>23</b> | <b>New Heights Elementary School</b><br>3901 37th St. N. • St. Petersburg         |  |
| <b>24</b> | <b>St. Petersburg High School</b><br>2501 Fifth Ave. N. • St. Petersburg          |  |
| <b>25</b> | <b>Fairmount Park Elementary School</b><br>575 41st St. S. • St. Petersburg       |  |
| <b>26</b> | <b>Boca Ciega High School</b><br>924 58th St. S. • Gulfport                       |  |
| <b>27</b> | <b>Gibbs High School</b><br>850 34th St. S. • St. Petersburg                      |  |
| <b>28</b> | <b>John Hopkins Middle School</b><br>701 16th St. S. • St. Petersburg             |  |
| <b>29</b> | <b>Campbell Park Elementary School</b><br>1051 Seventh Ave. S. • St. Petersburg   |  |
| <b>30</b> | <b>Jamerson Elementary School</b><br>1200 37th St. S. • St. Petersburg            |  |
| <b>31</b> | <b>St. Petersburg College Midtown Campus</b><br>1300 22nd St. S. • St. Petersburg |  |
| <b>32</b> | <b>Gulfport Elementary School</b><br>2014 52nd St. S. • Gulfport                  |  |
| <b>33</b> | <b>Thurgood Marshall Middle School</b><br>3901 22nd Ave. S. • St. Petersburg      |  |
| <b>34</b> | <b>James Sanderlin Elementary School</b><br>2350 22nd Ave. S. • St. Petersburg    |  |

Pinellas County complies with the Americans with Disabilities Act. To obtain accessible formats of this document, please call (727) 464-4062 (V/TDD). Produced in cooperation with Pinellas County Marketing & Communications Department. 07/17